



0' 500' 1000' 2000'
SCALE: 1" = 1000'



EXISTING SOUTHWEST VIRGINIA GAS GATE

WILLIAMS TRANSCO GAS LINE

Oak Hill Road
(To Be Abandoned If Needed)

US HWY 311 - BERRY HILL ROAD

SOUTHERN VIRGINIA MEGASITE AT BERRY HILL BOUNDARY

NEW US HWY 311 CONNECTOR ROAD (CONSTRUCTION COMPLETE 2024)

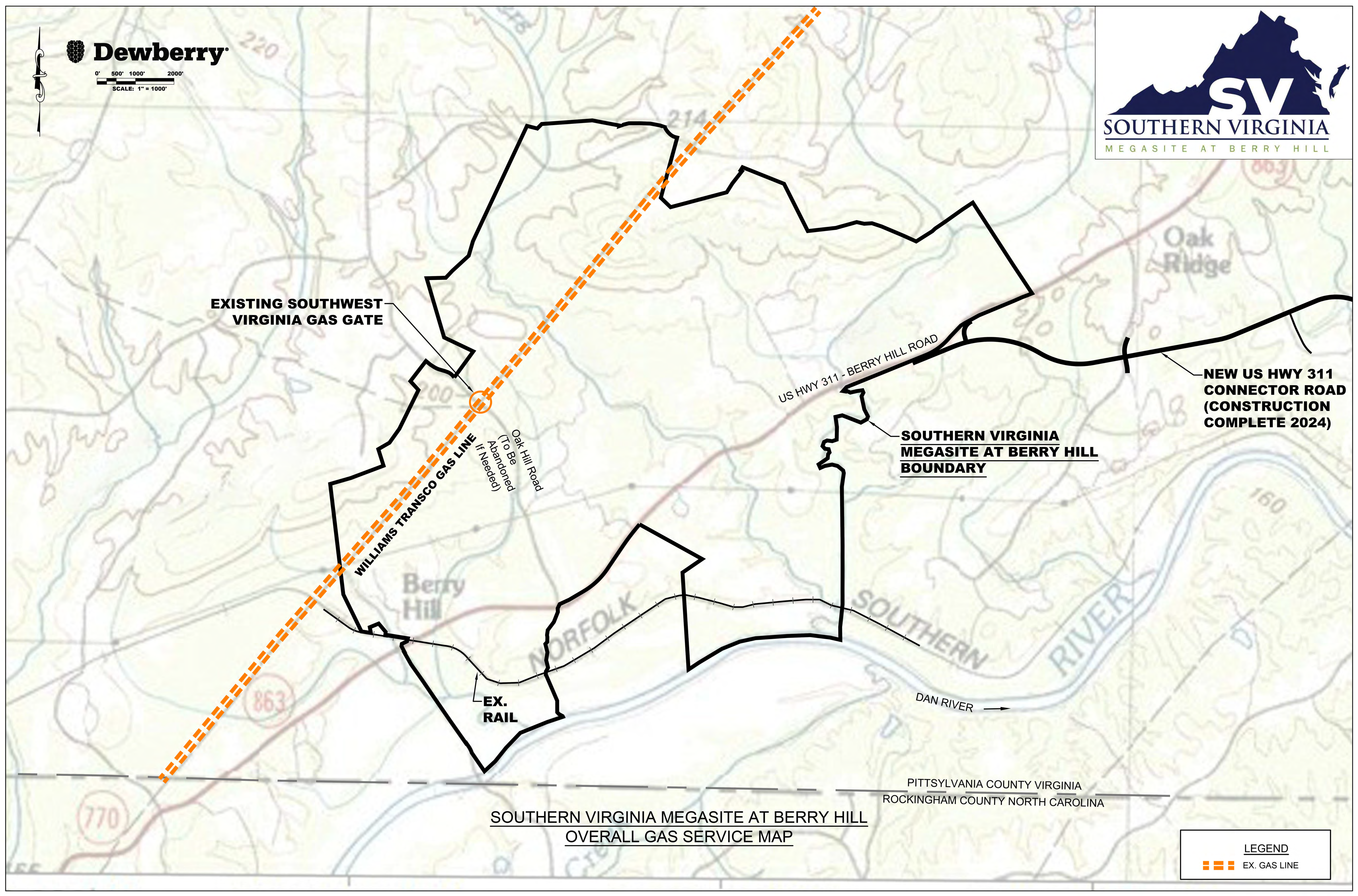
EX. RAIL

PITTSYLVANIA COUNTY VIRGINIA
ROCKINGHAM COUNTY NORTH CAROLINA

**SOUTHERN VIRGINIA MEGASITE AT BERRY HILL
OVERALL GAS SERVICE MAP**

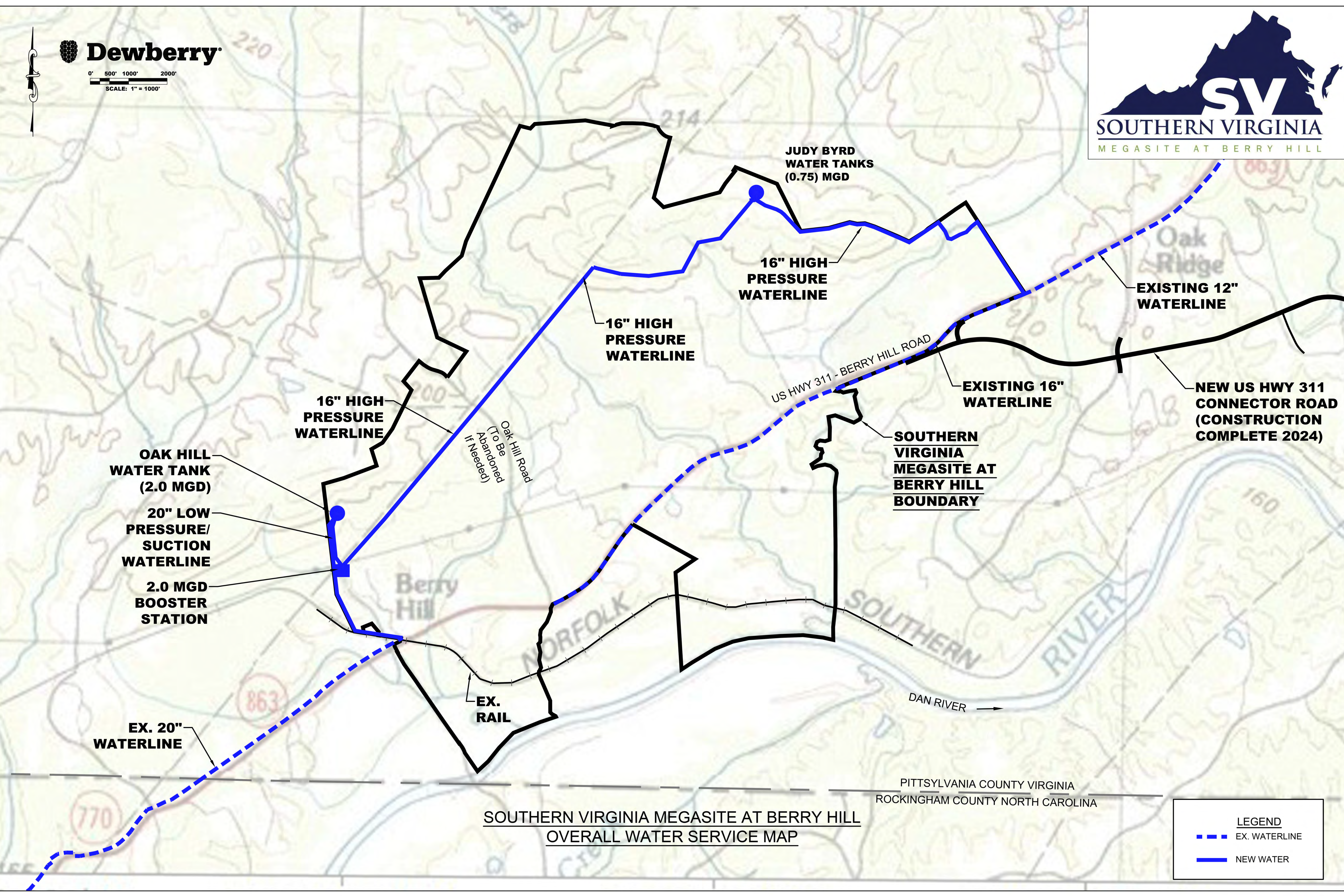
LEGEND

EX. GAS LINE





0' 500' 1000' 2000'
SCALE: 1" = 1000'



**SOUTHERN VIRGINIA MEGASITE AT BERRY HILL
OVERALL WATER SERVICE MAP**

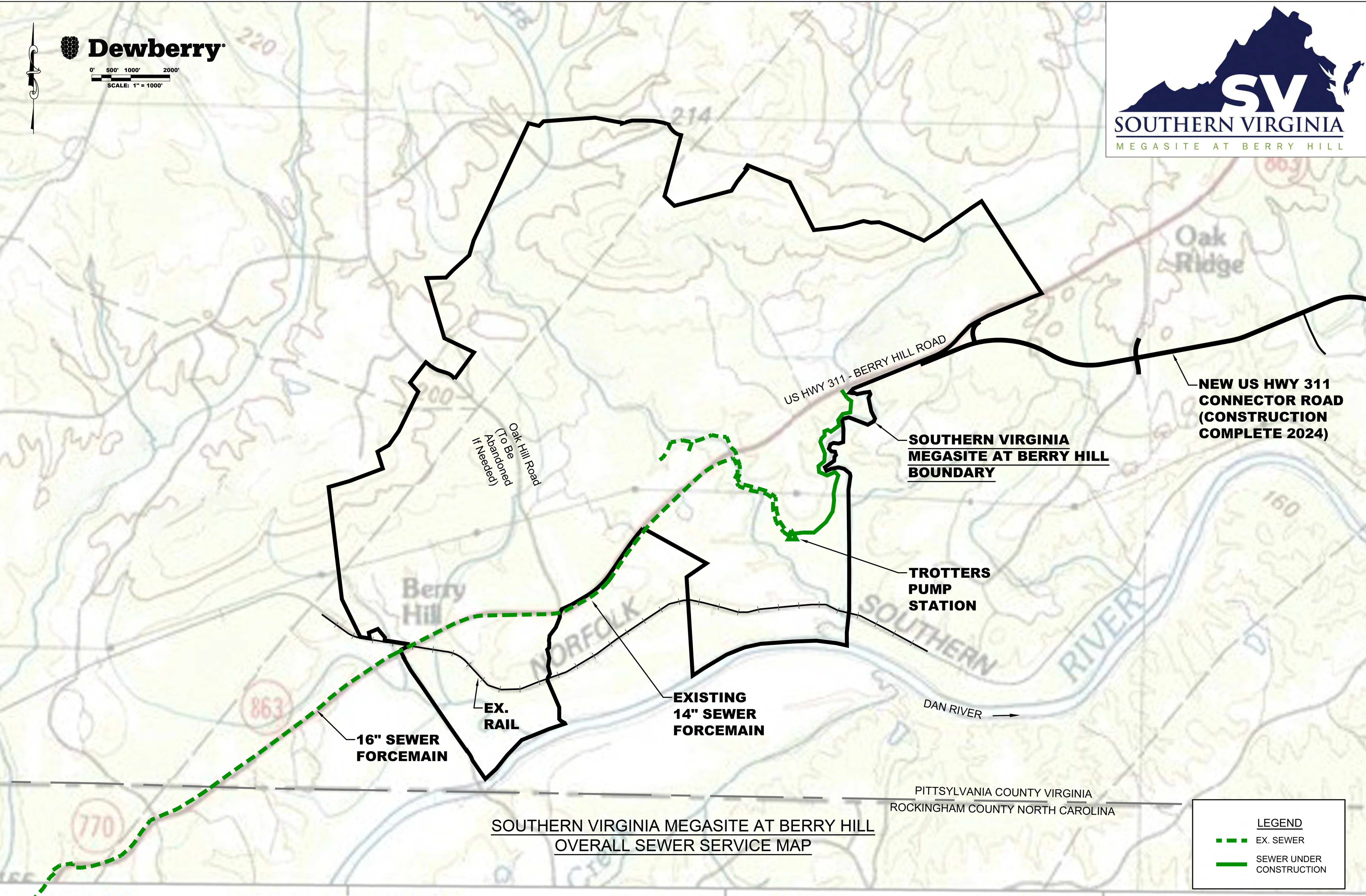
PITTSYLVANIA COUNTY VIRGINIA
ROCKINGHAM COUNTY NORTH CAROLINA

LEGEND

- EX. WATERLINE
- NEW WATER





0' 500' 1000' 2000'
SCALE: 1" = 1000'



**SOUTHERN VIRGINIA MEGASITE AT BERRY HILL
OVERALL SEWER SERVICE MAP**

LEGEND

-  EX. SEWER
-  SEWER UNDER CONSTRUCTION

PITTSYLVANIA COUNTY VIRGINIA
ROCKINGHAM COUNTY NORTH CAROLINA

**TROTTERS
PUMP
STATION**

**EXISTING
14" SEWER
FORCEMAIN**

**16" SEWER
FORCEMAIN**

**EX.
RAIL**

**SOUTHERN VIRGINIA
MEGASITE AT BERRY HILL
BOUNDARY**

**NEW US HWY 311
CONNECTOR ROAD
(CONSTRUCTION
COMPLETE 2024)**

US HWY 311 - BERRY HILL ROAD

Oak Hill Road
(To Be
Abandoned
If Needed)

DAN RIVER

**TROTTERS
PUMP
STATION**

**EXISTING
14" SEWER
FORCEMAIN**

**16" SEWER
FORCEMAIN**

**EX.
RAIL**

**SOUTHERN VIRGINIA
MEGASITE AT BERRY HILL
BOUNDARY**

**NEW US HWY 311
CONNECTOR ROAD
(CONSTRUCTION
COMPLETE 2024)**

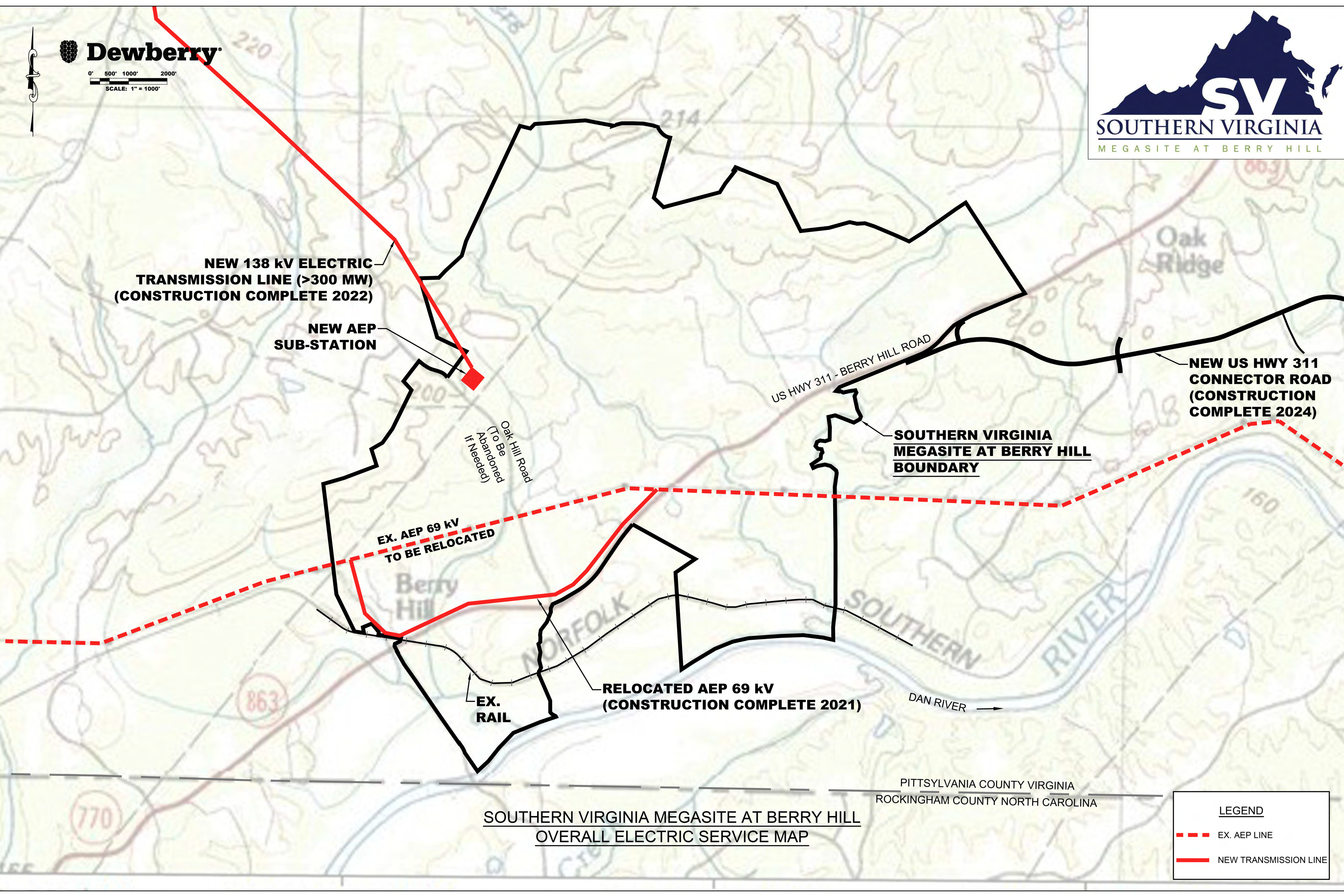
US HWY 311 - BERRY HILL ROAD

Oak Hill Road
(To Be
Abandoned
If Needed)

DAN RIVER



0' 500' 1000' 2000'
SCALE: 1" = 1000'



NEW 138 kV ELECTRIC TRANSMISSION LINE (>300 MW) (CONSTRUCTION COMPLETE 2022)

NEW AEP SUB-STATION

Oak Hill Road
(To Be Abandoned If Needed)

EX. AEP 69 kV TO BE RELOCATED

RELOCATED AEP 69 kV (CONSTRUCTION COMPLETE 2021)

EX. RAIL

US HWY 311 - BERRY HILL ROAD

SOUTHERN VIRGINIA MEGASITE AT BERRY HILL BOUNDARY

NEW US HWY 311 CONNECTOR ROAD (CONSTRUCTION COMPLETE 2024)

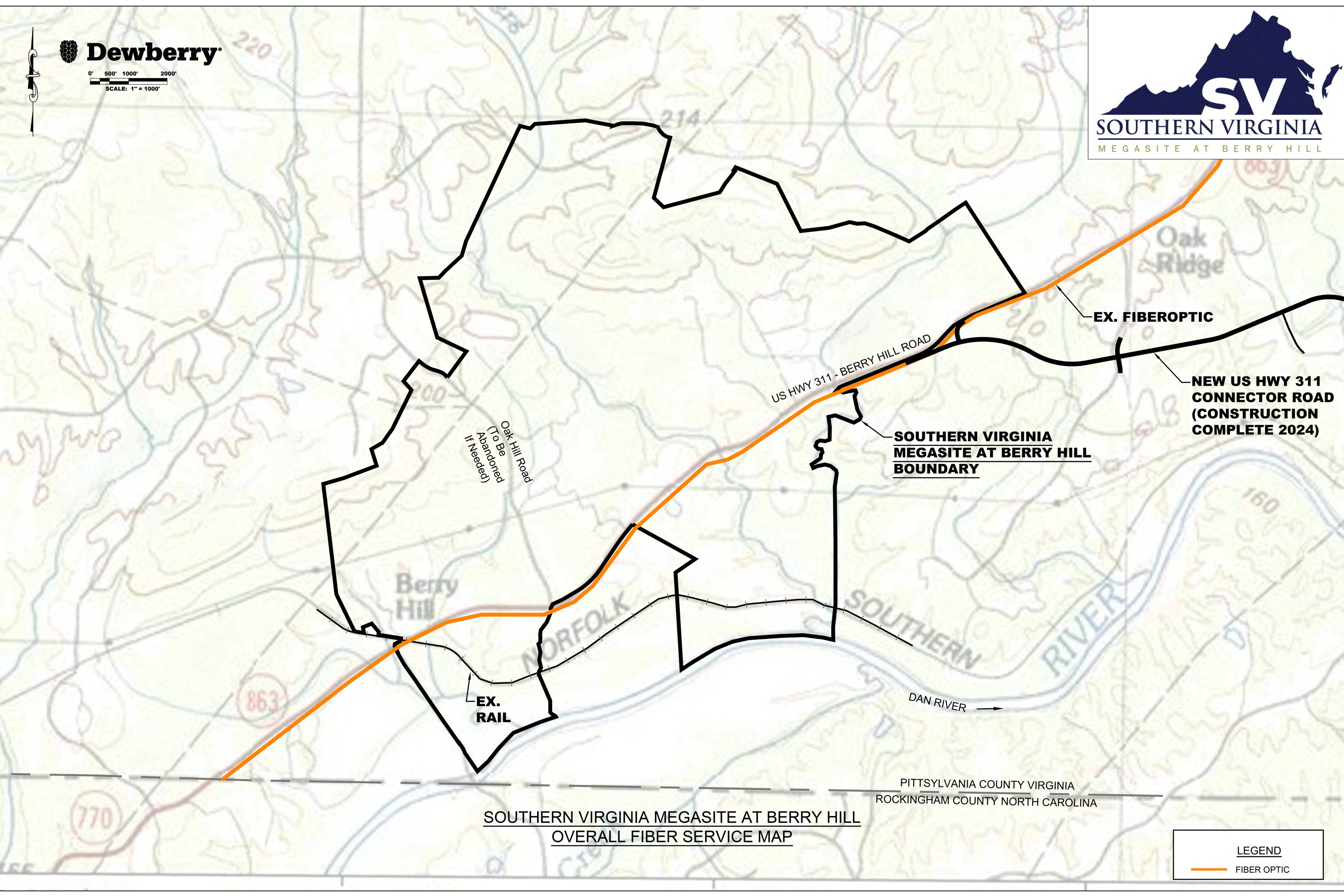
PITTSYLVANIA COUNTY VIRGINIA
ROCKINGHAM COUNTY NORTH CAROLINA

**SOUTHERN VIRGINIA MEGASITE AT BERRY HILL
OVERALL ELECTRIC SERVICE MAP**

LEGEND	
	EX. AEP LINE
	NEW TRANSMISSION LINE



0' 500' 1000' 2000'
SCALE: 1" = 1000'



Oak Hill Road
(To Be Abandoned
If Needed)

US HWY 311 - BERRY HILL ROAD

EX. FIBEROPTIC

NEW US HWY 311
CONNECTOR ROAD
(CONSTRUCTION
COMPLETE 2024)

**SOUTHERN VIRGINIA
MEGASITE AT BERRY HILL
BOUNDARY**


EX.
RAIL

DAN RIVER

PITTSYLVANIA COUNTY VIRGINIA
ROCKINGHAM COUNTY NORTH CAROLINA

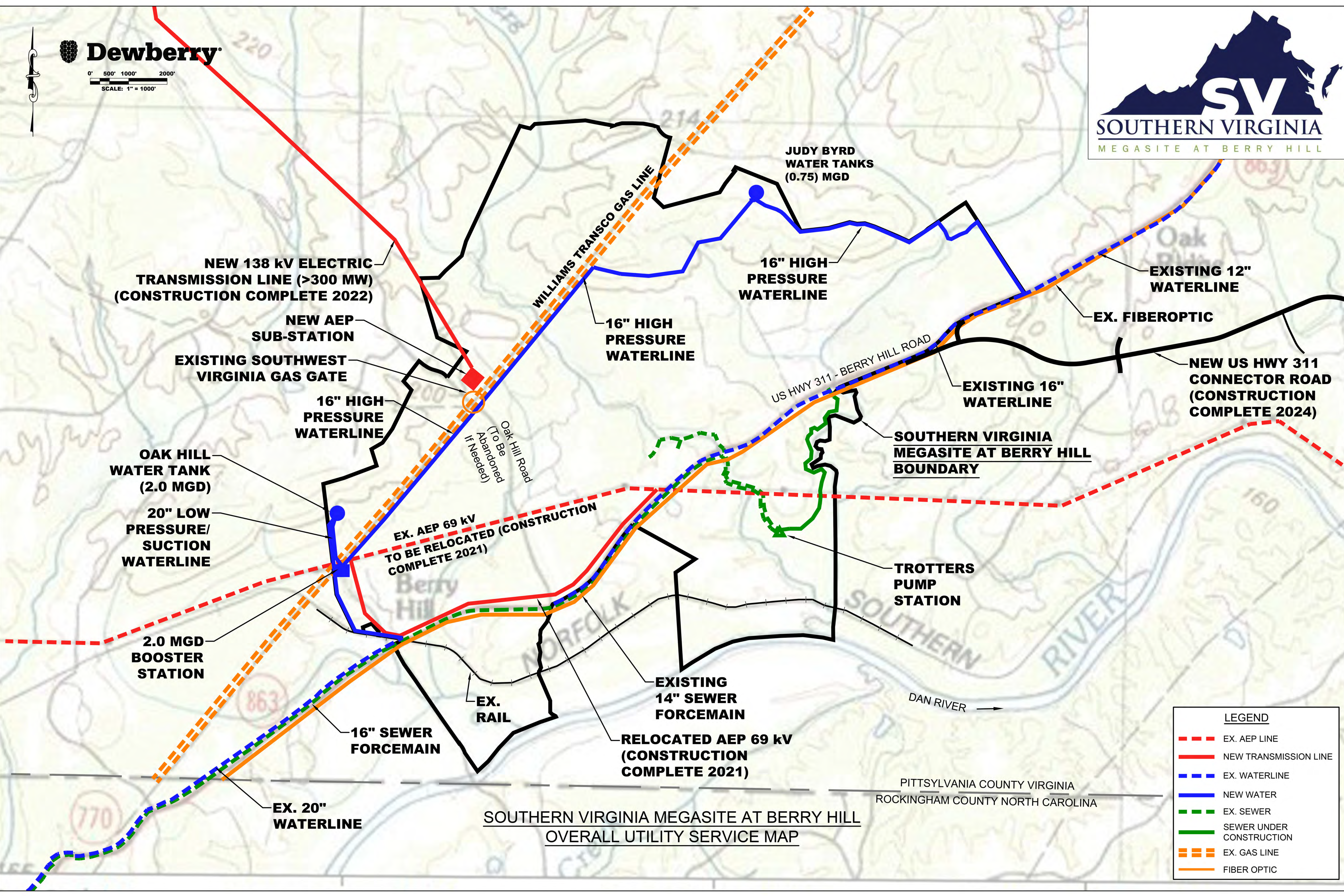
**SOUTHERN VIRGINIA MEGASITE AT BERRY HILL
OVERALL FIBER SERVICE MAP**

LEGEND

 FIBER OPTIC



0' 500' 1000' 2000'
SCALE: 1" = 1000'



LEGEND	
	EX. AEP LINE
	NEW TRANSMISSION LINE
	EX. WATERLINE
	NEW WATER
	EX. SEWER
	SEWER UNDER CONSTRUCTION
	EX. GAS LINE
	FIBER OPTIC

**SOUTHERN VIRGINIA MEGASITE AT BERRY HILL
OVERALL UTILITY SERVICE MAP**

PITTSYLVANIA COUNTY VIRGINIA
ROCKINGHAM COUNTY NORTH CAROLINA

DAN RIVER

TROTTERS
PUMP
STATION

EXISTING
14" SEWER
FORCEMAIN

RELOCATED AEP 69 kV
(CONSTRUCTION
COMPLETE 2021)

16" SEWER
FORCEMAIN

EX. 20"
WATERLINE

2.0 MGD
BOOSTER
STATION

20" LOW
PRESSURE/
SUCTION
WATERLINE

OAK HILL
WATER TANK
(2.0 MGD)

16" HIGH
PRESSURE
WATERLINE

EXISTING SOUTHWEST
VIRGINIA GAS GATE

NEW AEP
SUB-STATION

NEW 138 kV ELECTRIC
TRANSMISSION LINE (>300 MW)
(CONSTRUCTION COMPLETE 2022)

16" HIGH
PRESSURE
WATERLINE

JUDY BYRD
WATER TANKS
(0.75) MGD

16" HIGH
PRESSURE
WATERLINE

WILLIAMS TRANSCO GAS LINE

EXISTING 12"
WATERLINE

EX. FIBEROPTIC

NEW US HWY 311
CONNECTOR ROAD
(CONSTRUCTION
COMPLETE 2024)

EXISTING 16"
WATERLINE

SOUTHERN VIRGINIA
MEGASITE AT BERRY HILL
BOUNDARY

EX. AEP 69 kV
TO BE RELOCATED (CONSTRUCTION
COMPLETE 2021)

EX.
RAIL

Oak Hill Road
(To Be
Abandoned
If Needed)

US HWY 311 - BERRY HILL ROAD